

(A P.U.D.)

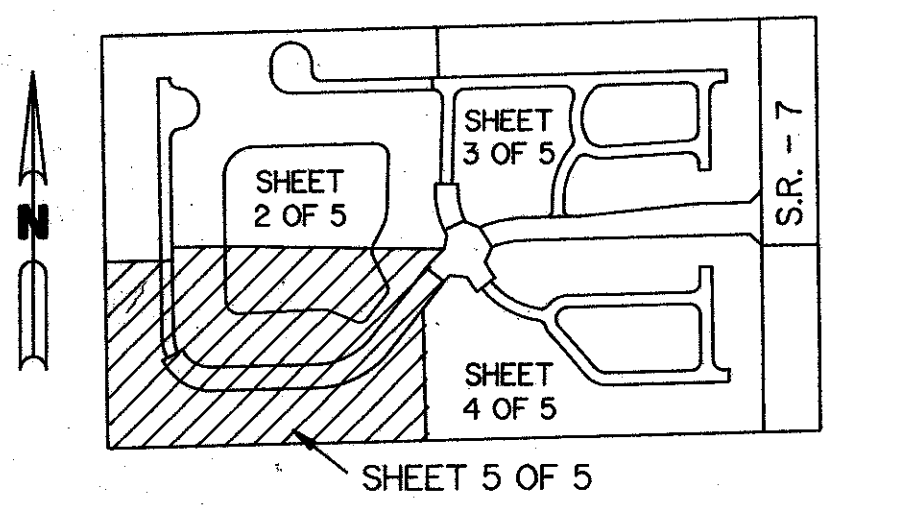
ALLEGRO REPLAT

BEING A REPLAT OF THE PLAT OF ALLEGRO AS RECORDED IN PLAT BOOK 60, PAGES 3 THROUGH 7 INCLUSIVE, OF THE PUBLIC RECORDS OF PALM BEACH COUNTY, FLORIDA. SECTION 25, TOWNSHIP 47 SOUTH, RANGE 41 EAST PALM BEACH COUNTY, FLORIDA

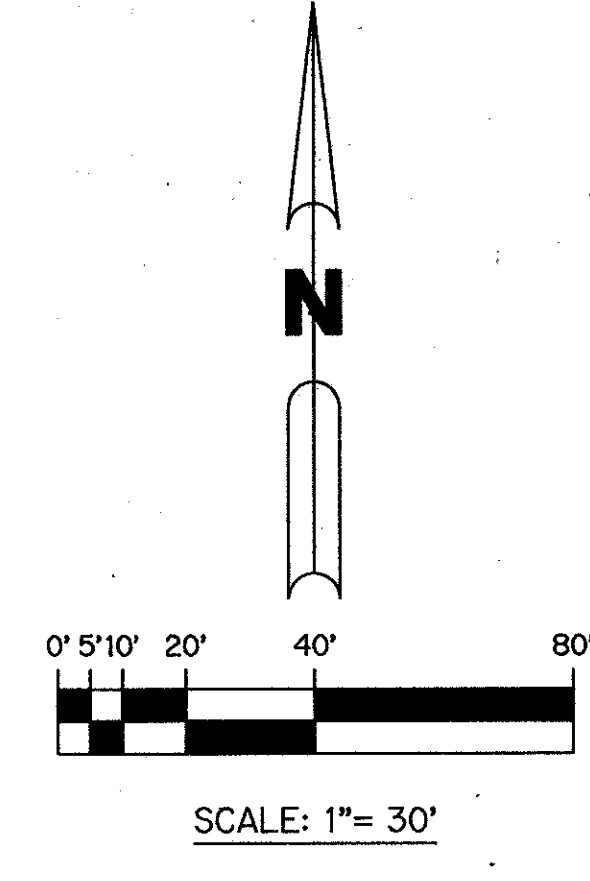
SHEET 5 OF 5

FEBRUARY, 1989

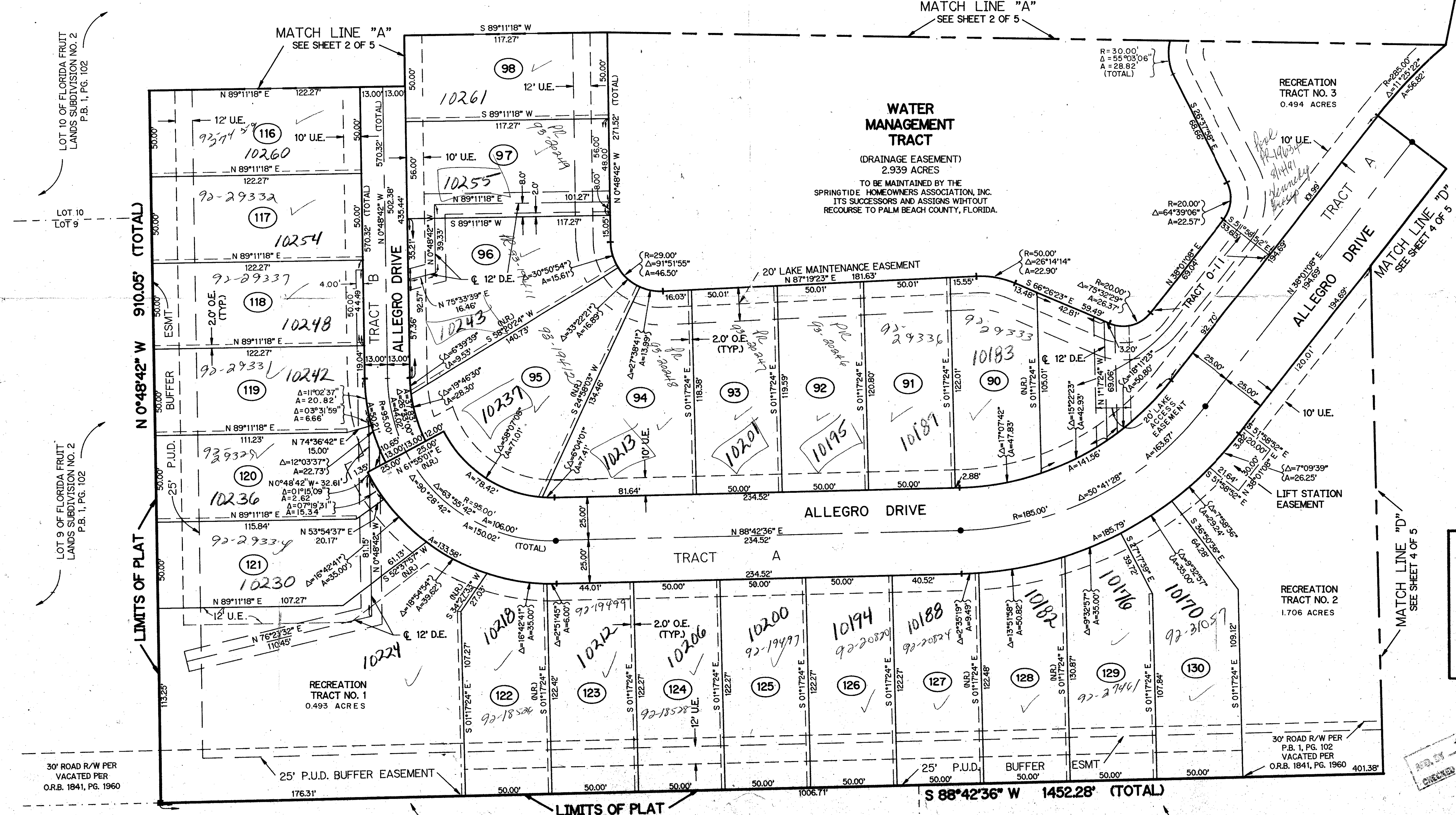
THIS INSTRUMENT PREPARED BY PERRY C. WHITE P.L.S. 4213 STATE OF FLORIDA LAWSON, NOBLE AND ASSOCIATES, INC. ENGINEERS PLANNERS TESTING SURVEYORS BOYNTON BEACH, FLORIDA



KEY MAP N.T.S.



SUBDIVISION - Allegro Replat
BOOK 23 PAGE 106
FLOOD ZONE 401 FLOOD MAP # 1006
QUAD # 69 ZONING P.S. 85-170
742 761 ZIP CODE 33433
P.C. BY: [Signature]



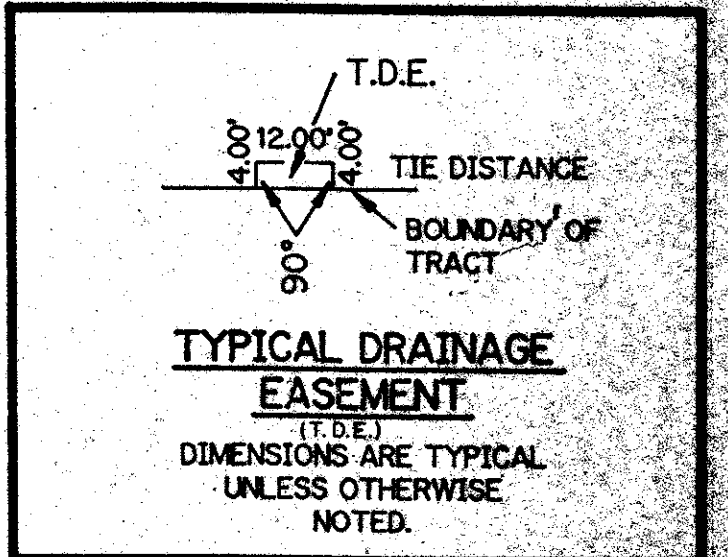
LOT 10 OF FLORIDA FRUIT LANDS SUBDIVISION NO. 2 P.B. 1, PG. 102

LOT 9 OF FLORIDA FRUIT LANDS SUBDIVISION NO. 2 P.B. 1, PG. 102

30' ROAD R/W PER VACATED PER O.R.B. 1841, PG. 1960

LOT 64 OF FLORIDA FRUIT LANDS SUBDIVISION NO. 2 P.B. 1, PG. 102

LOT 49 OF FLORIDA FRUIT LANDS SUBDIVISION NO. 2 P.B. 1, PG. 102



APPROVED BY [Signature]

0525-002
Pet. 85-170
collected

ALLEGRO REPLAT 63/196